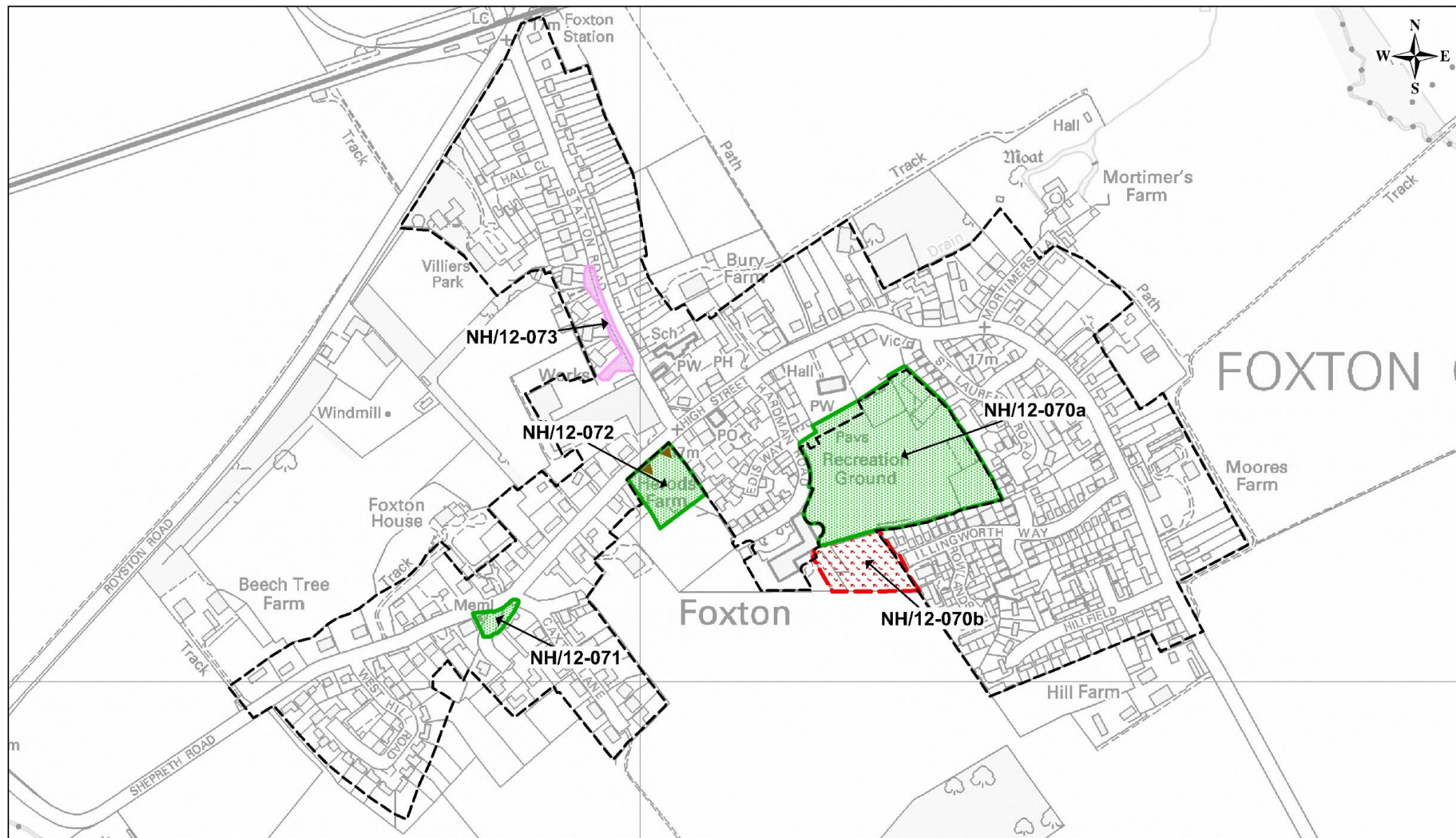


Date:	10/07/2017
Produced by:	Samantha Johnston
Service:	Planning Policy
Scale:	1:5000 @ A4

## Local Green Space Review: Fen Ditton

Reproduced from the Ordnance Survey Mapping with the permission of the Controller of Her Majesty's Stationery Office © Crown Copyright. Unauthorised reproduction infringes Crown Copyright and may lead to prosecution or civil proceedings. SCDC Licence 100022500 (2017)





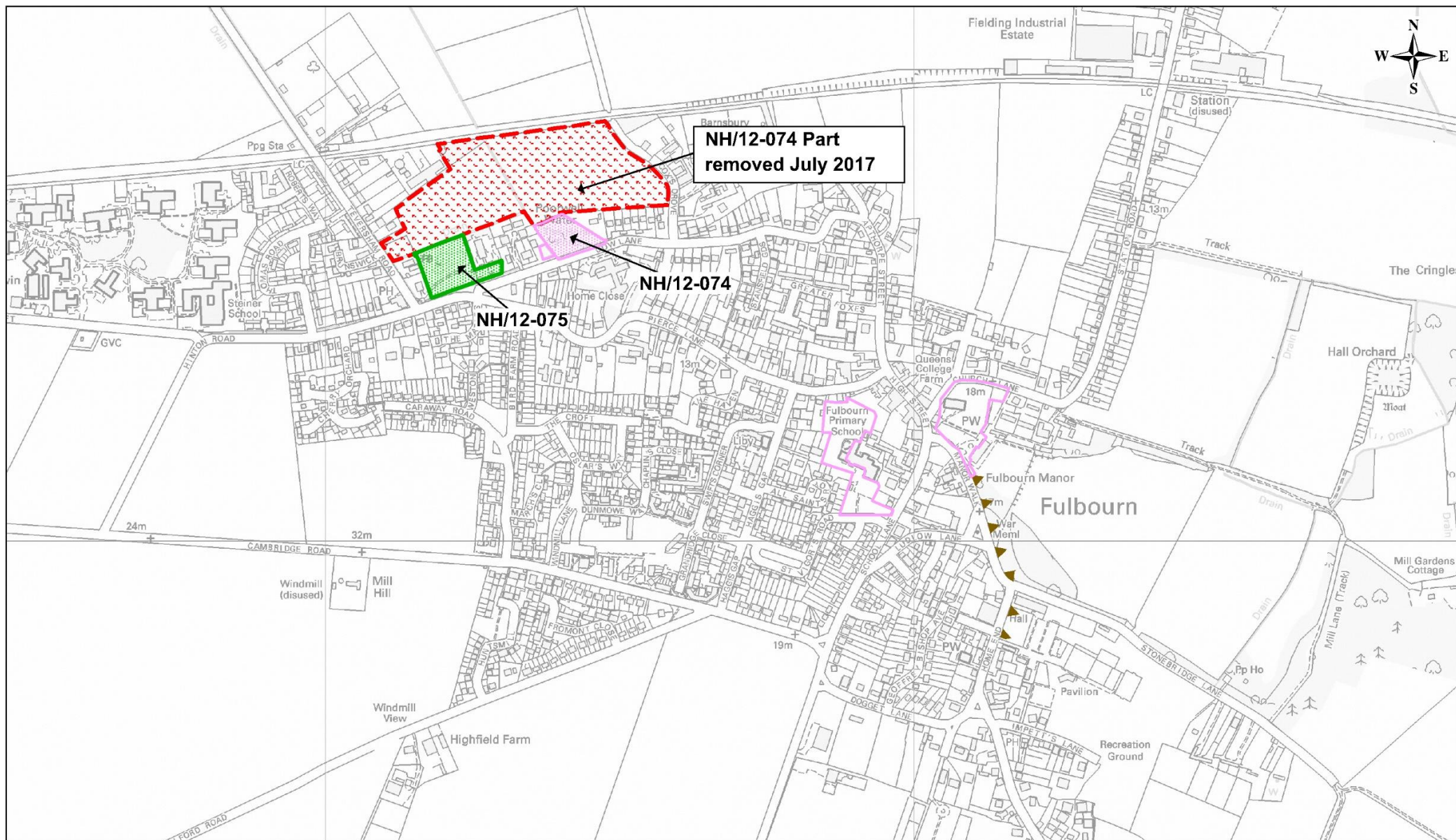
Date:	10/07/2017
Produced by:	Samantha Johnston
Service:	Planning Policy
Scale:	1:6000 @ A4

## Local Green Space Review: Foxton

Reproduced from the Ordnance Survey Mapping with the permission of the Controller of Her Majesty's Stationery Office © Crown Copyright. Unauthorised reproduction infringes Crown Copyright and may lead to prosecution or civil proceedings. SDC Licence 100022500 (2017)







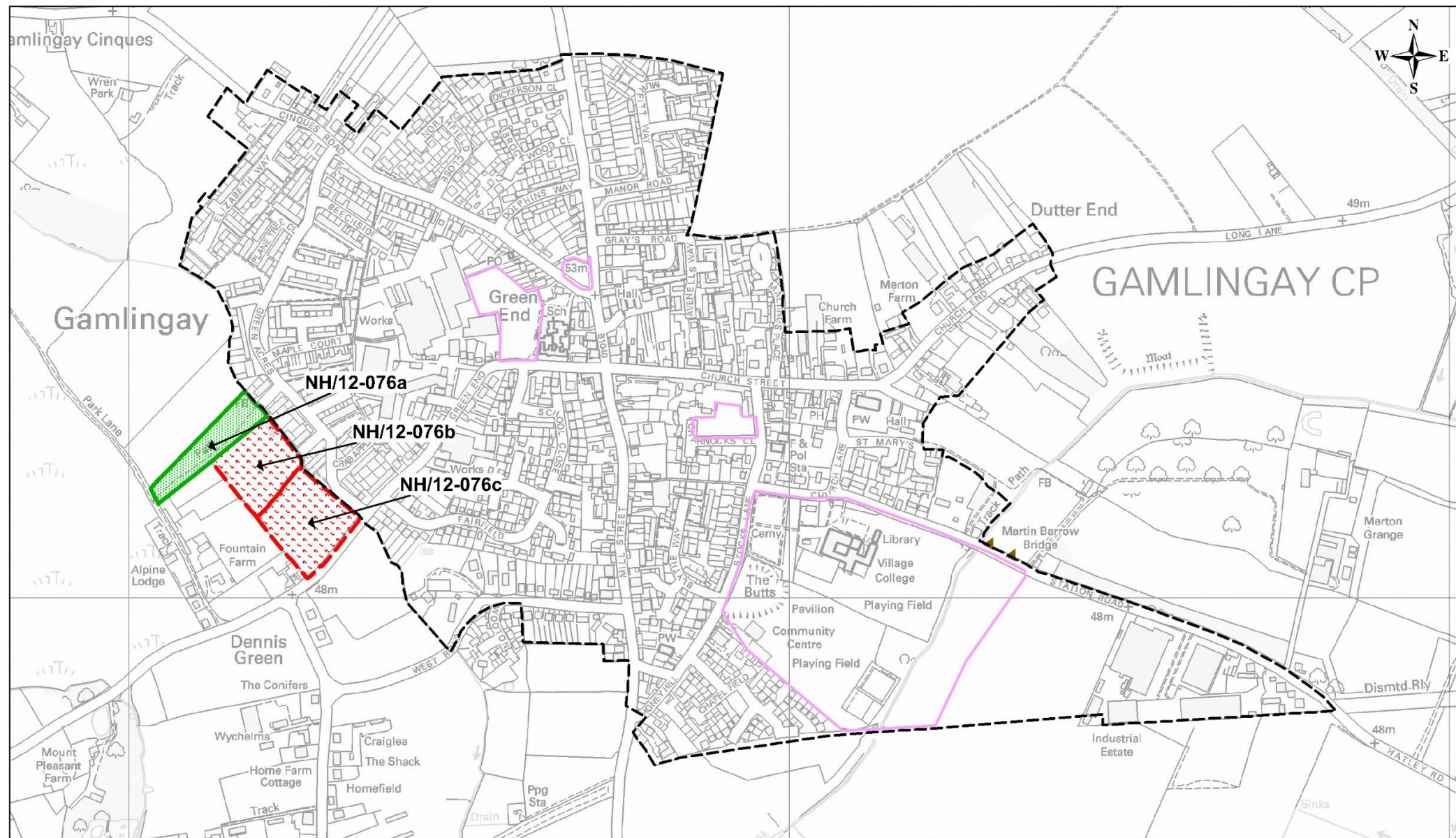
Date:	10/07/2017
Produced by:	Samantha Johnston
Service:	Planning Policy
Scale:	1:9000 @ A4

## Local Green Space Review: Fulbourn

Reproduced from the Ordnance Survey Mapping with the permission of the Controller of Her Majesty's Stationary Office © Crown Copyright. Unauthorised reproduction infringes Crown Copyright and may lead to prosecution or civil proceedings. SCDC Licence 100022500 (2017)





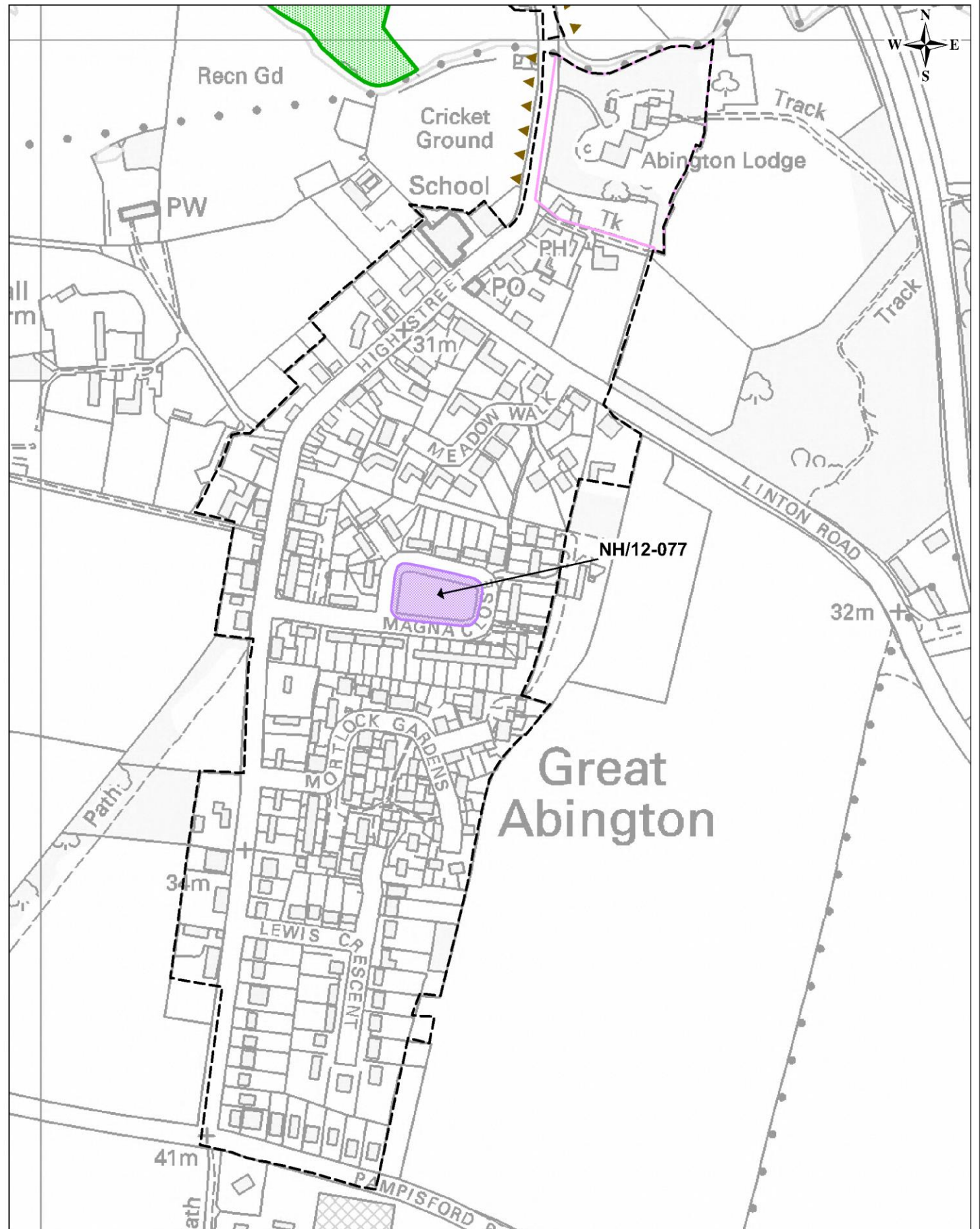


Date:	10/07/2017
Produced by:	Samantha Johnston
Service:	Planning Policy
Scale:	1:8000 @ A4

## Local Green Space Review: Gamlingay

Reproduced from the Ordnance Survey Mapping with the permission of the Controller of Her Majesty's Stationary Office © Crown Copyright. Unauthorised reproduction infringes Crown Copyright and may lead to prosecution or civil proceedings. SDCD Licence 100022500 (2017)



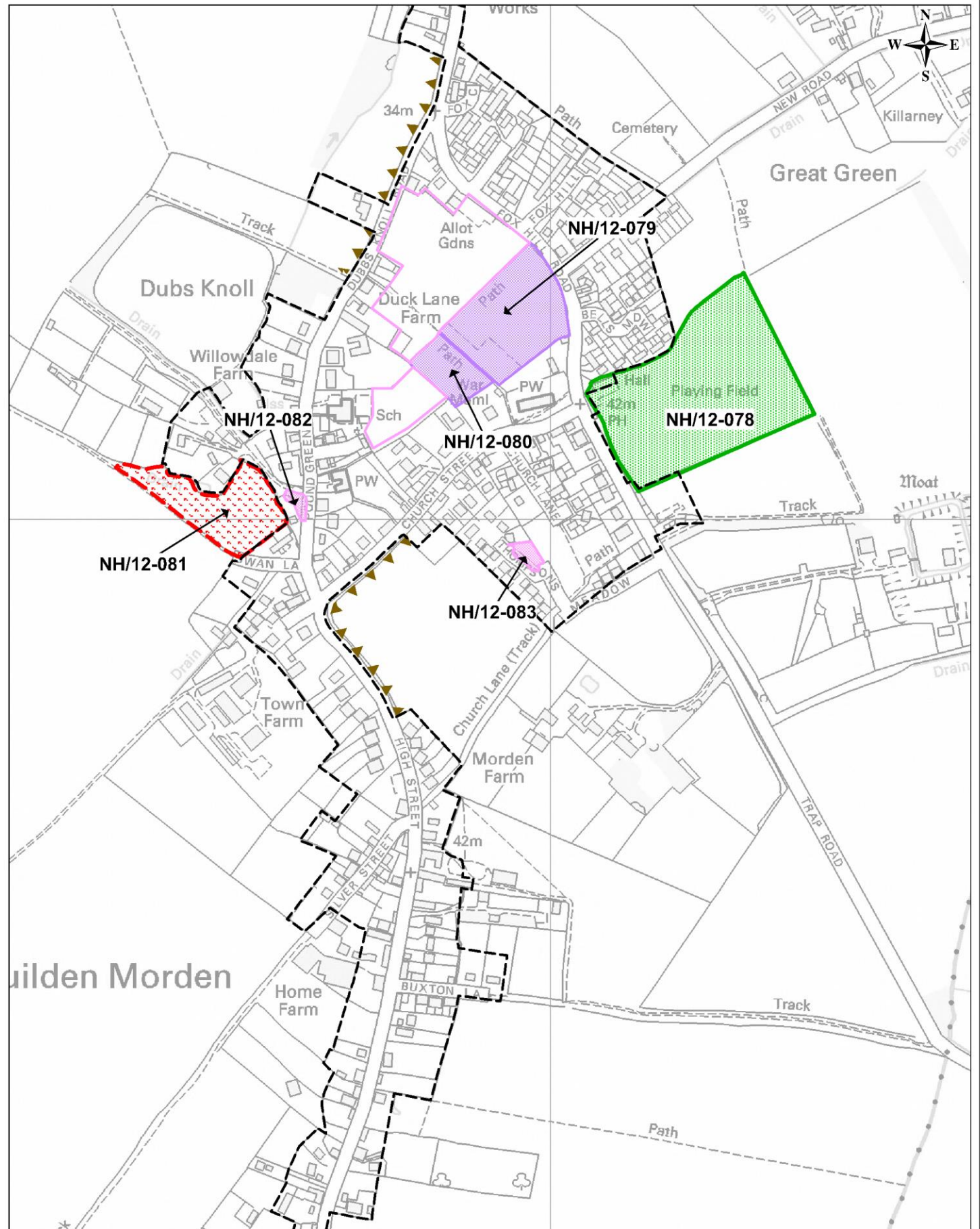


Date:	10/07/2017
Produced by:	Samantha Johnston
Service:	Planning Policy
Scale:	1:4000 @ A4

## Local Green Space Review: Great Abington





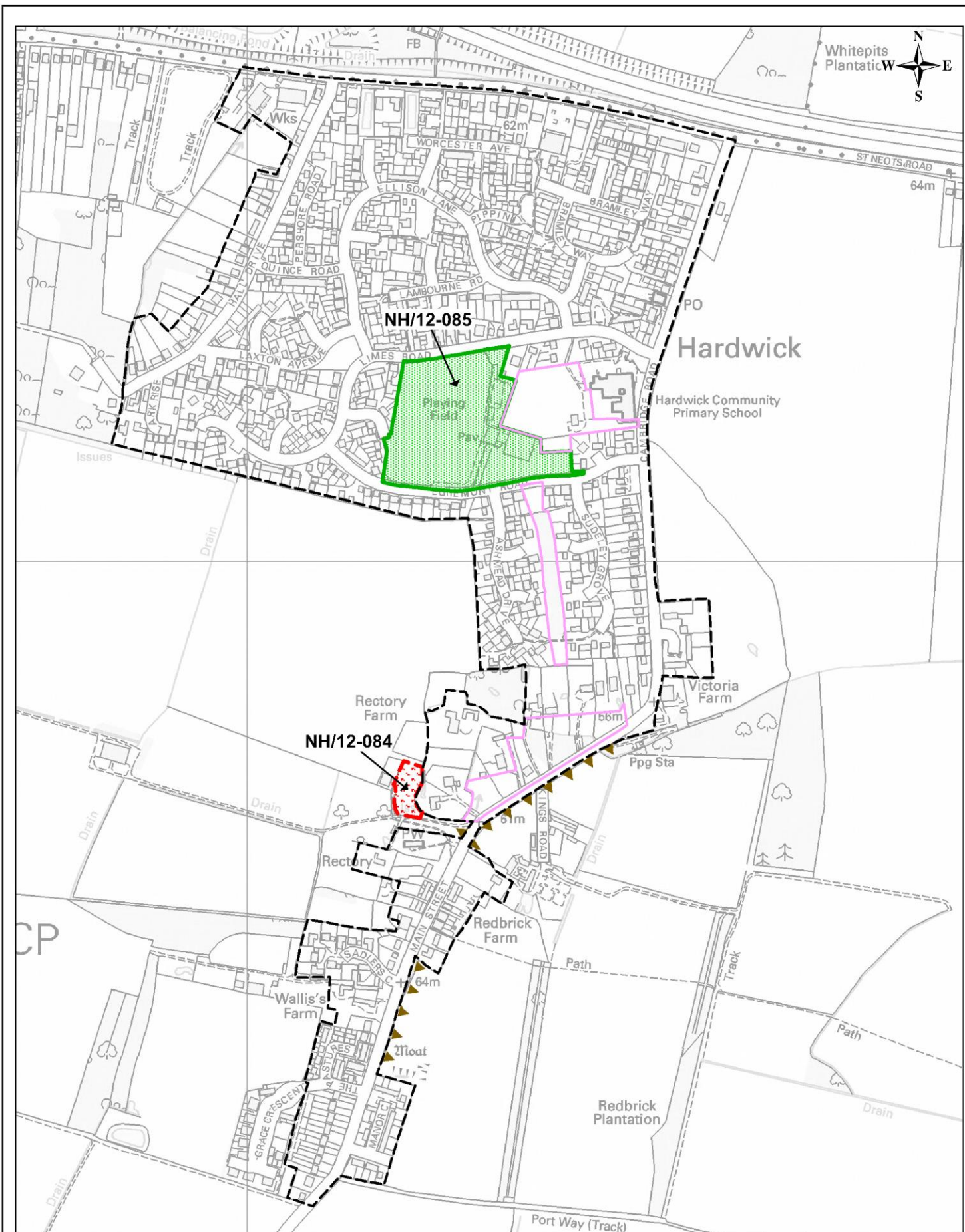


Date:	10/07/2017
Produced by:	Samantha Johnston
Service:	Planning Policy
Scale:	1:6000 @ A4

## Local Green Space Review: Guilden Morden

Reproduced from the Ordnance Survey Mapping with the permission of the Controller of Her Majesty's Stationery Office © Crown Copyright. Unauthorised reproduction infringes Crown Copyright and may lead to prosecution or civil proceedings. SDCD Licence 100022500 (2017)





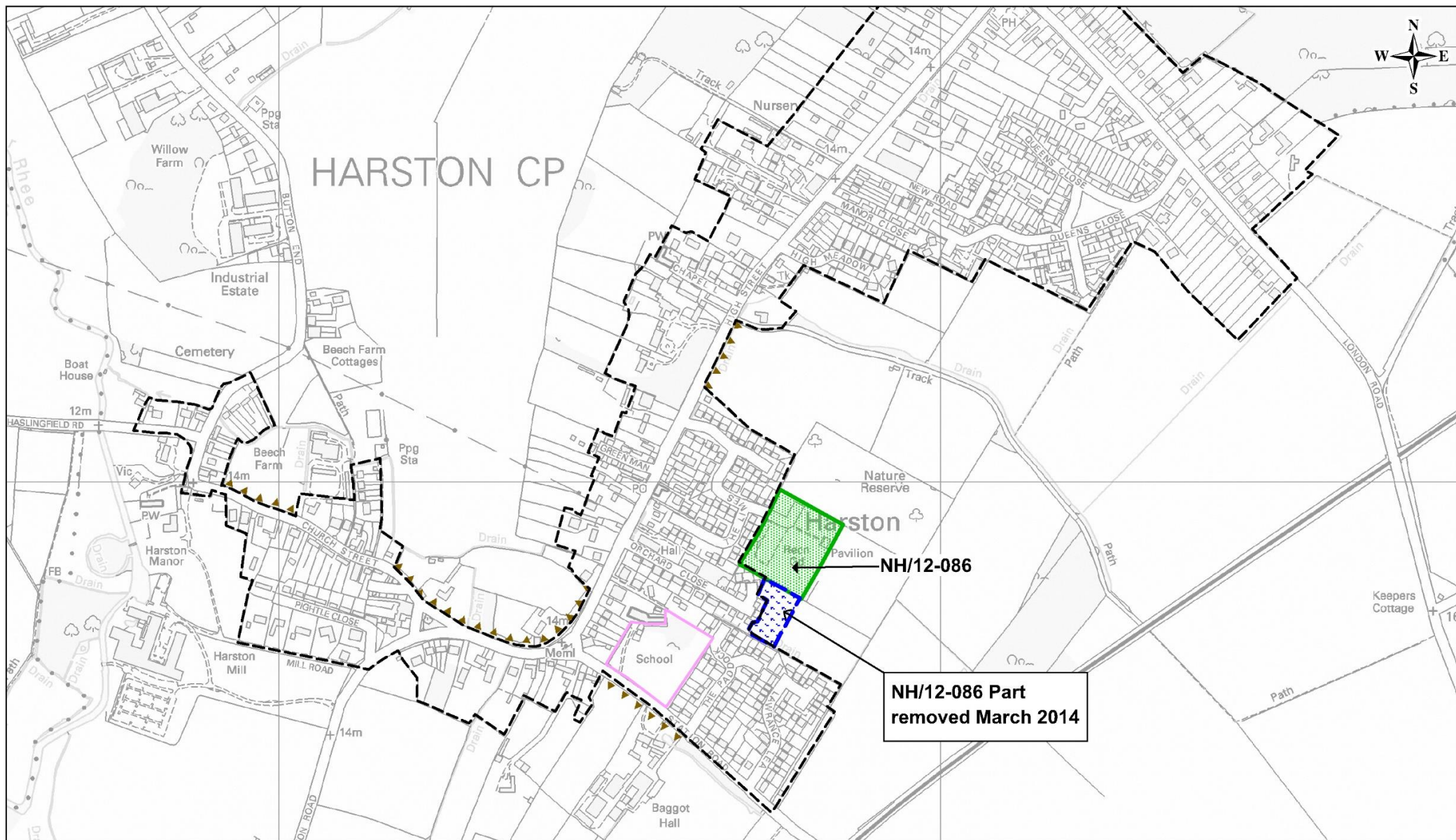
Date:	10/07/2017
Produced by:	Samantha Johnston
Service:	Planning Policy
Scale:	1:7000 @ A4

## Local Green Space Review: Hardwick

Reproduced from the Ordnance Survey Mapping with the permission of the Controller of Her Majesty's Stationery Office © Crown Copyright. Unauthorised reproduction infringes Crown Copyright and may lead to prosecution or civil proceedings. SDCD Licence 100022500 (2017)







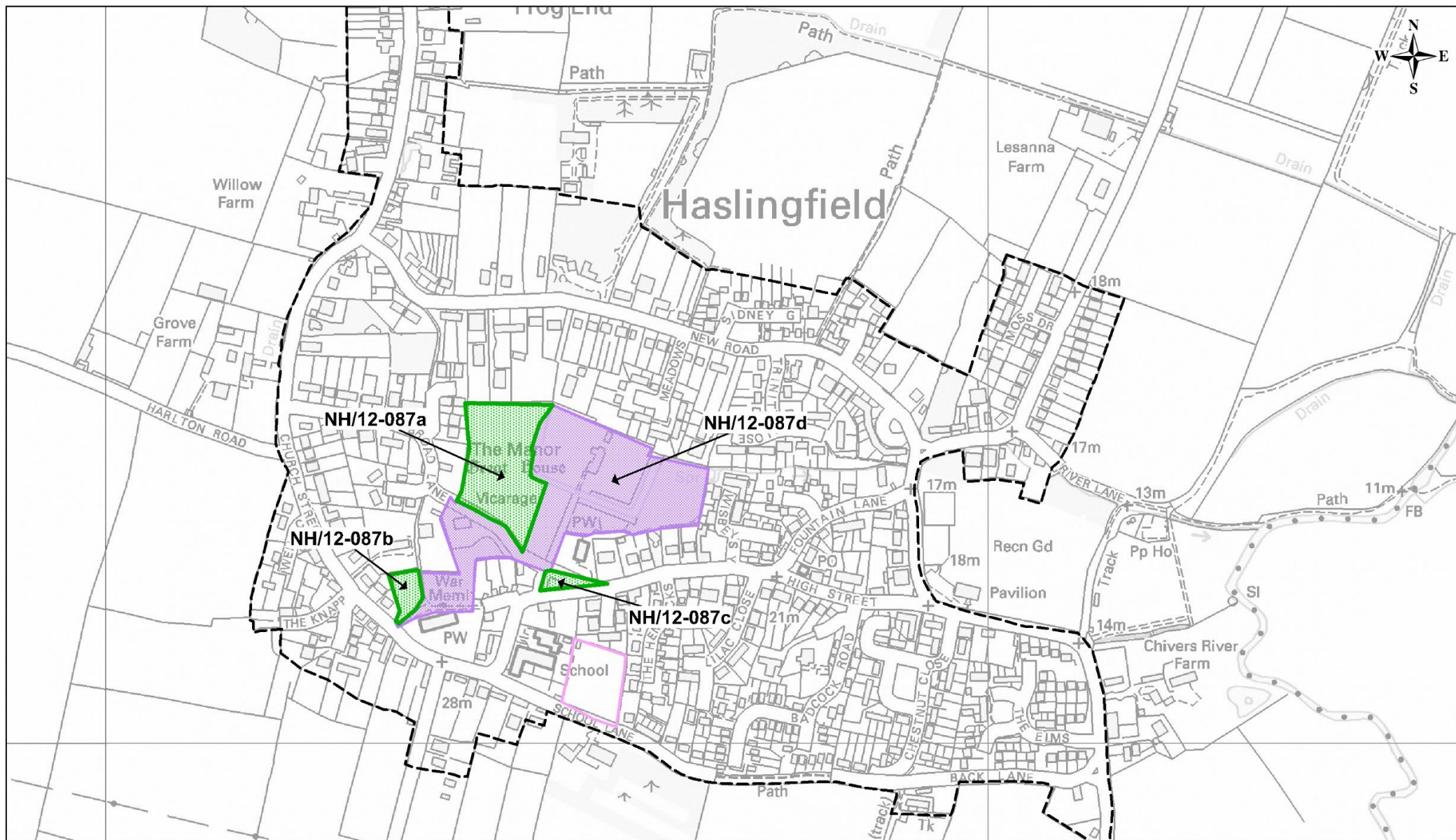
Date:	10/07/2017
Produced by:	Samantha Johnston
Service:	Planning Policy
Scale:	1:8000 @ A4

## Local Green Space Review: Harston

Reproduced from the Ordnance Survey Mapping with the permission of the Controller of Her Majesty's Stationery Office © Crown Copyright. Unauthorised reproduction infringes Crown Copyright and may lead to prosecution or civil proceedings. SCDC Licence 100022500 (2017)







Date:	10/07/2017
Produced by:	Samantha Johnston
Service:	Planning Policy
Scale:	1:6000 @ A4

## Local Green Space Review: Haslingfield

Reproduced from the Ordnance Survey Mapping with the permission of the Controller of Her Majesty's Stationary Office © Crown Copyright. Unauthorised reproduction infringes Crown Copyright and may lead to prosecution or civil proceedings. SCDC Licence 100022500 (2017)





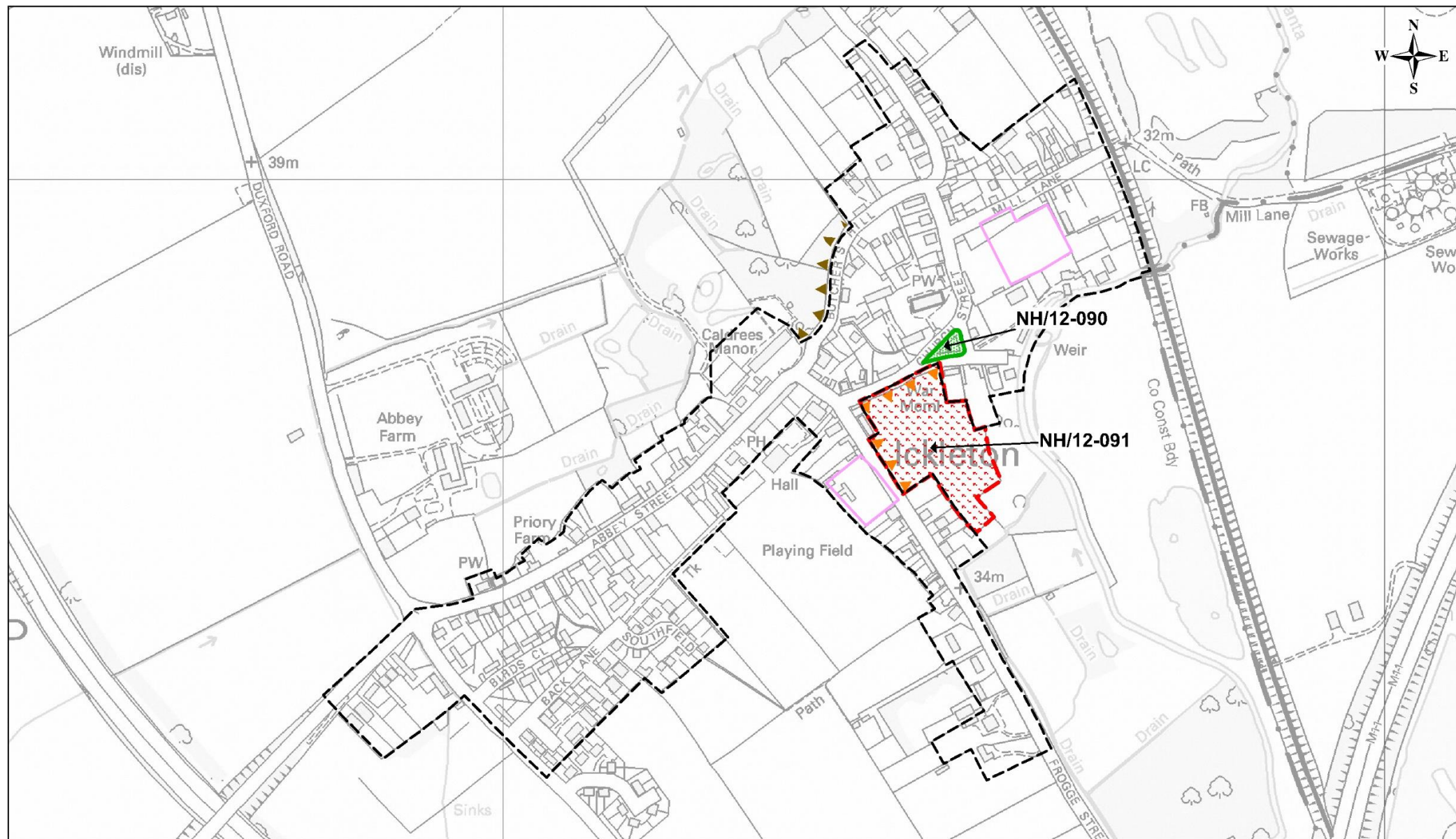
Date:	10/07/2017
Produced by:	Samantha Johnston
Service:	Planning Policy
Scale:	1:5000 @ A4

## Local Green Space Review: Hauxton

Reproduced from the Ordnance Survey Mapping with the permission of the Controller of Her Majesty's Stationery Office © Crown Copyright. Unauthorised reproduction infringes Crown Copyright and may lead to prosecution or civil proceedings. SDC Licence 100022500 (2017)







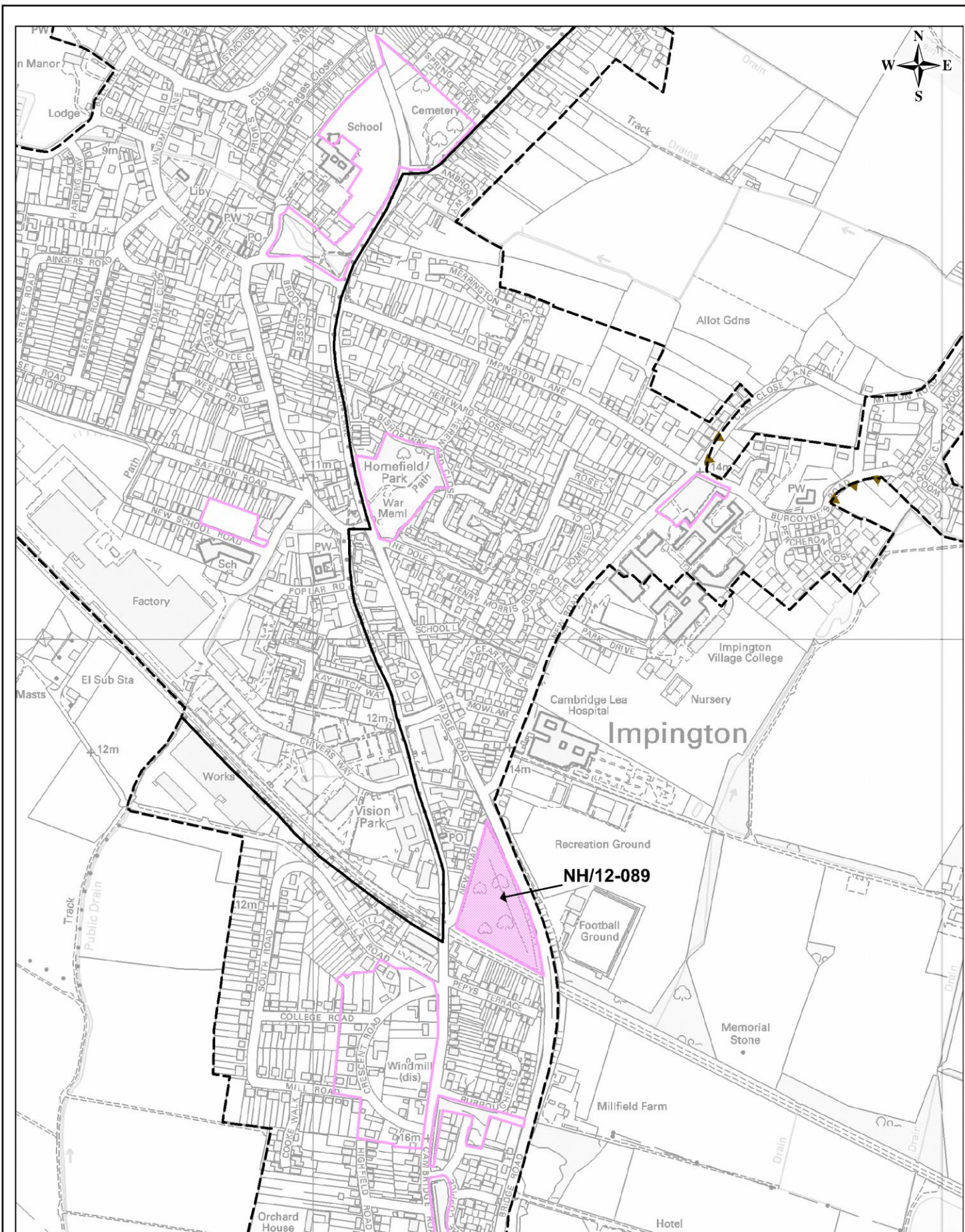
Date:	10/07/2017
Produced by:	Samantha Johnston
Service:	Planning Policy
Scale:	1:6000 @ A4

## Local Green Space Review: Ickleton

Reproduced from the Ordnance Survey Mapping with the permission of the Controller of Her Majesty's Stationery Office © Crown Copyright. Unauthorised reproduction infringes Crown Copyright and may lead to prosecution or civil proceedings. SCDC Licence 100022500 (2017)







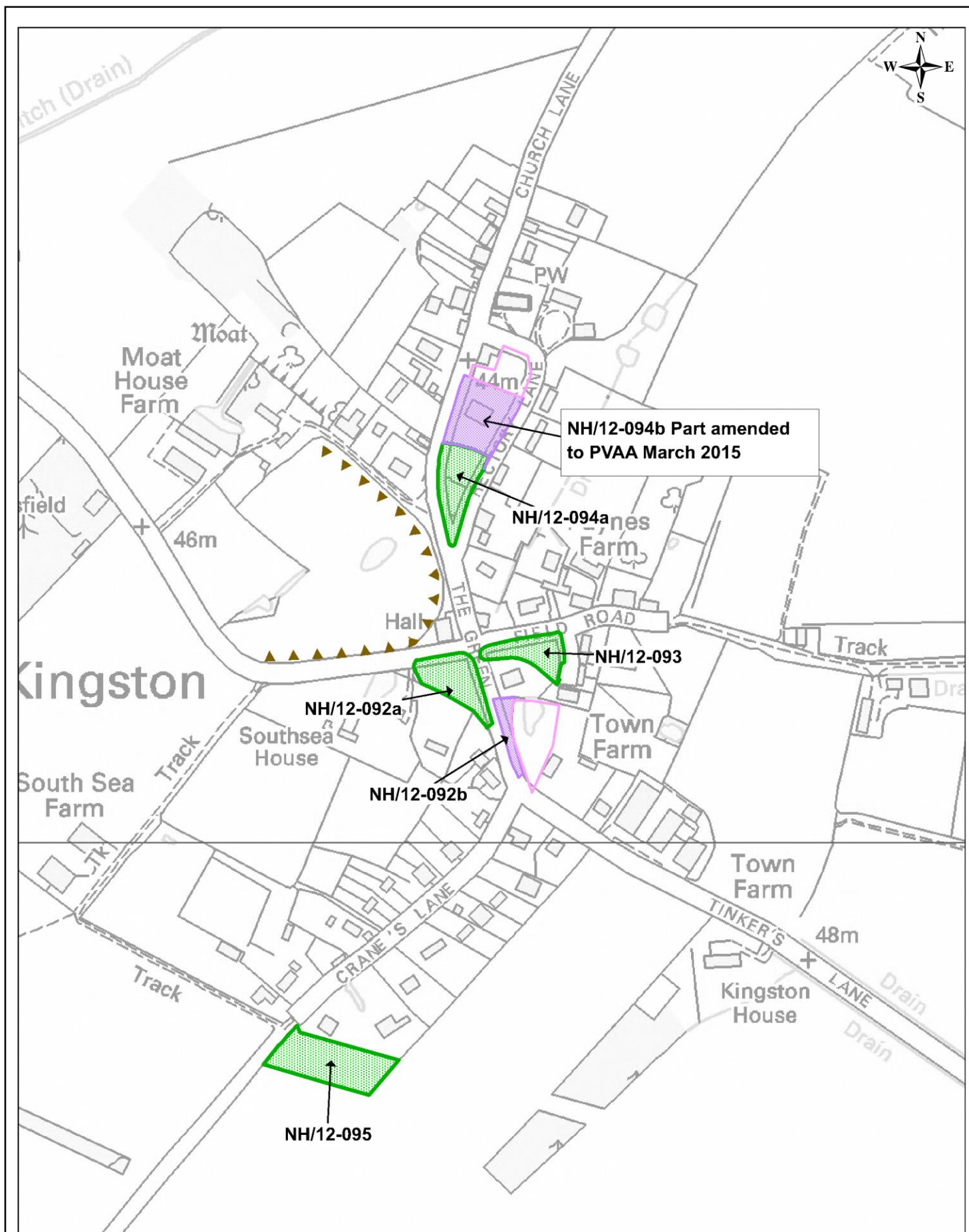
Date:	10/07/2017
Produced by:	Samantha Johnston
Service:	Planning Policy
Scale:	1:8000 @ A4

## Local Green Space Review: Impington

Reproduced from the Ordnance Survey Mapping with the permission of the Controller of Her Majesty's Stationery Office © Crown Copyright. Unauthorised reproduction infringes Crown Copyright and may lead to prosecution or civil proceedings. SDCD Licence 100022500 (2017)







Date:	10/07/2017
Produced by:	Samantha Johnston
Service:	Planning Policy
Scale:	1:4000 @ A4

## Local Green Space Review: Kingston

Reproduced from the Ordnance Survey Mapping with the permission of the Controller of Her Majesty's Stationery Office © Crown Copyright. Unauthorised reproduction infringes Crown Copyright and may lead to prosecution or civil proceedings. SDCD Licence 100022500 (2017)

